KEYMAP - 1:5000

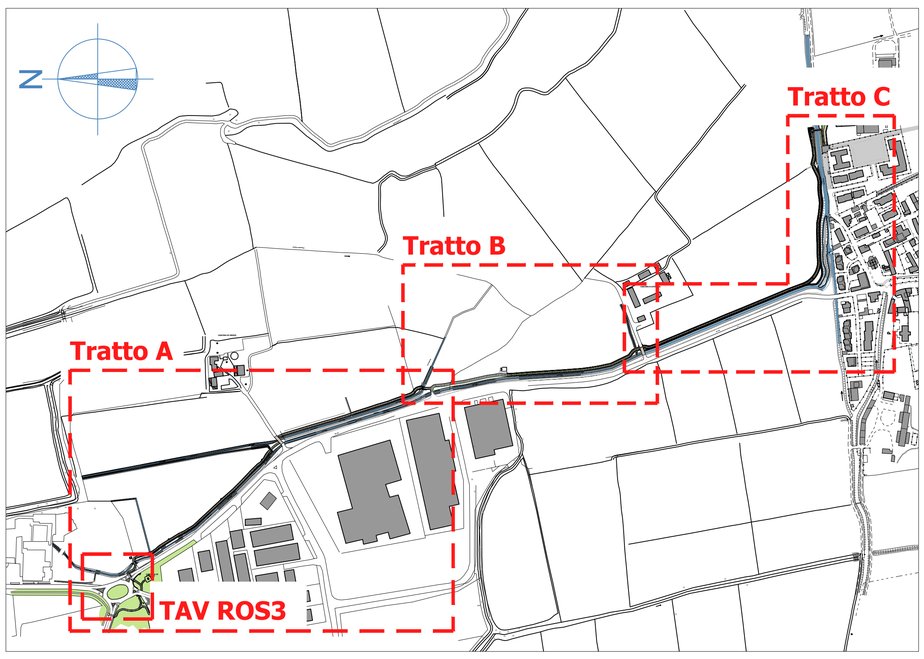

SEZIONE A-A - PROGETTO - 1:50

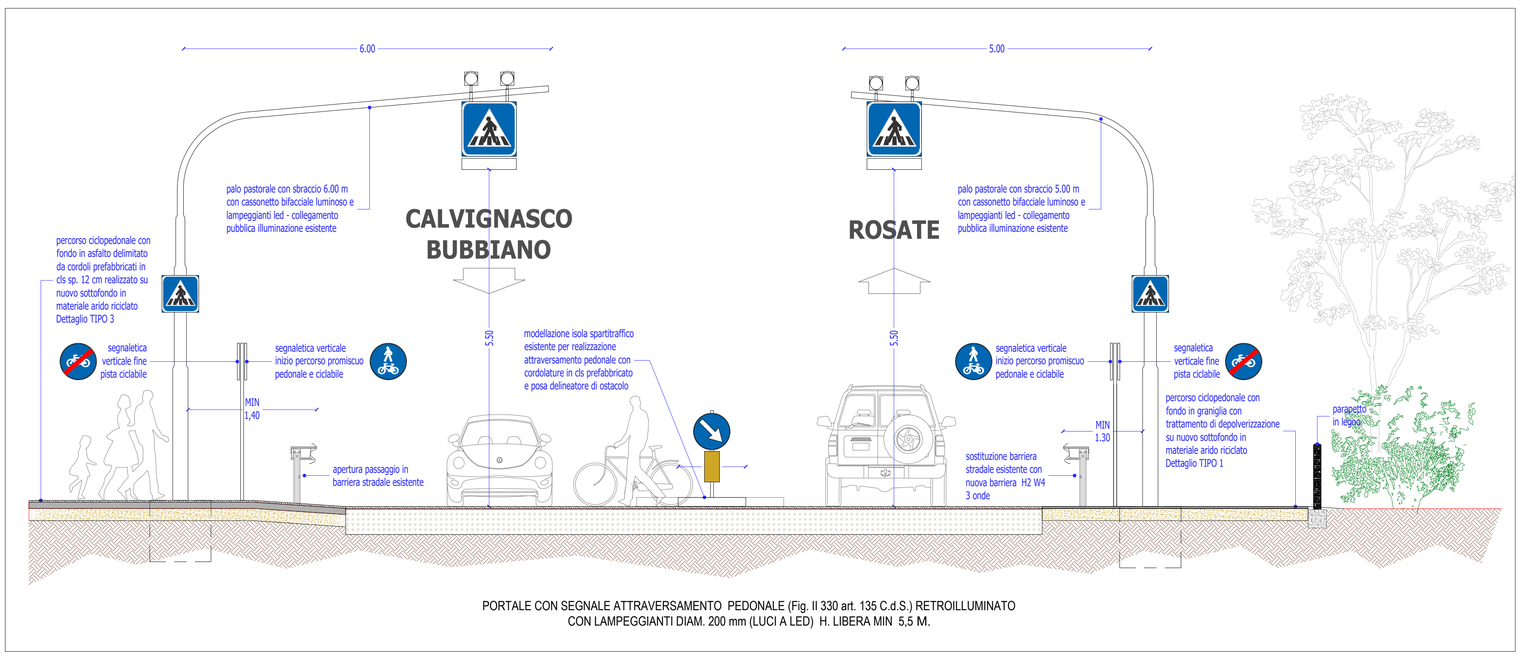

PORTALE CON SEGNALE ATTRAVERSAMENTO PEDONALE (Fig. II 330 art. 135 C.d.S.) RETROILLUMINATO
CON LAMPEGGIANTI DIAM. 200 mm (LUCI A LED) H. LIBERA MIN 5,5 M.

PLANIMETRIA - STATO DI FATTO

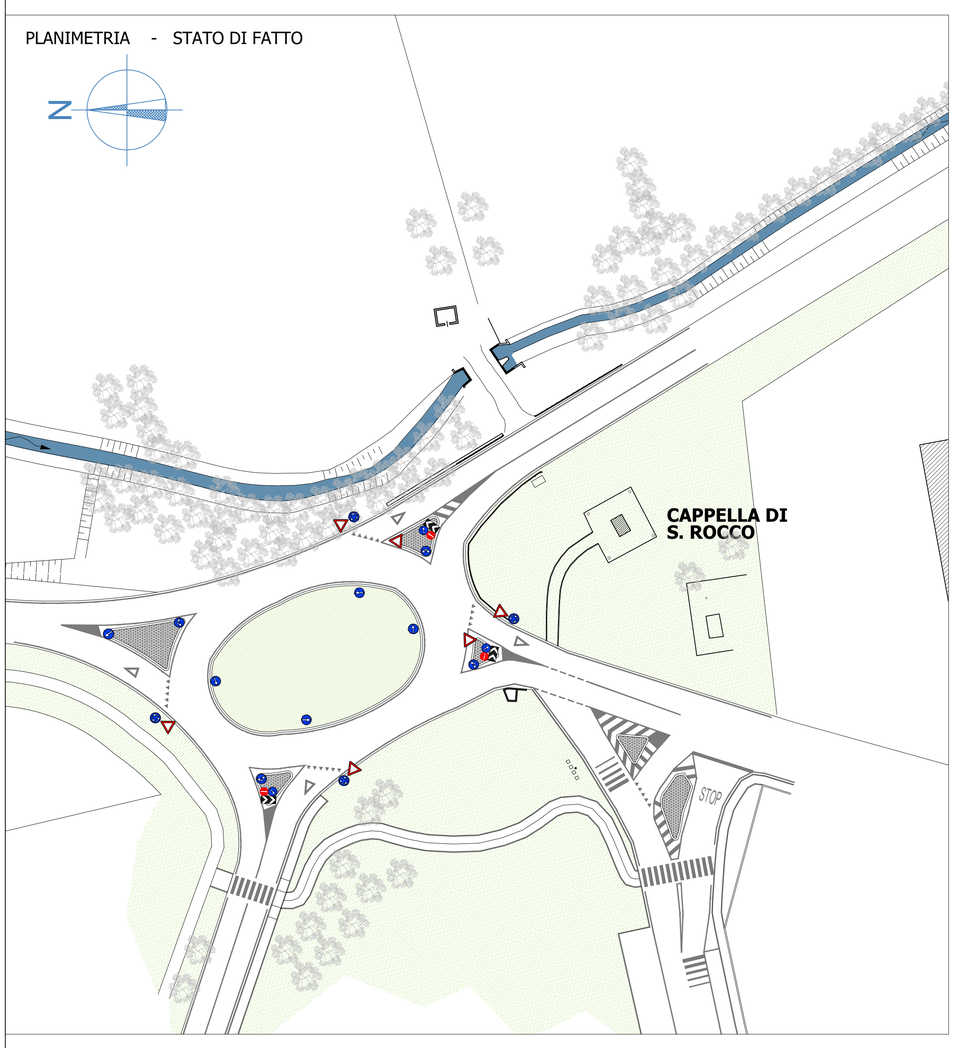

PLANIMETRIA - CONFRONTO

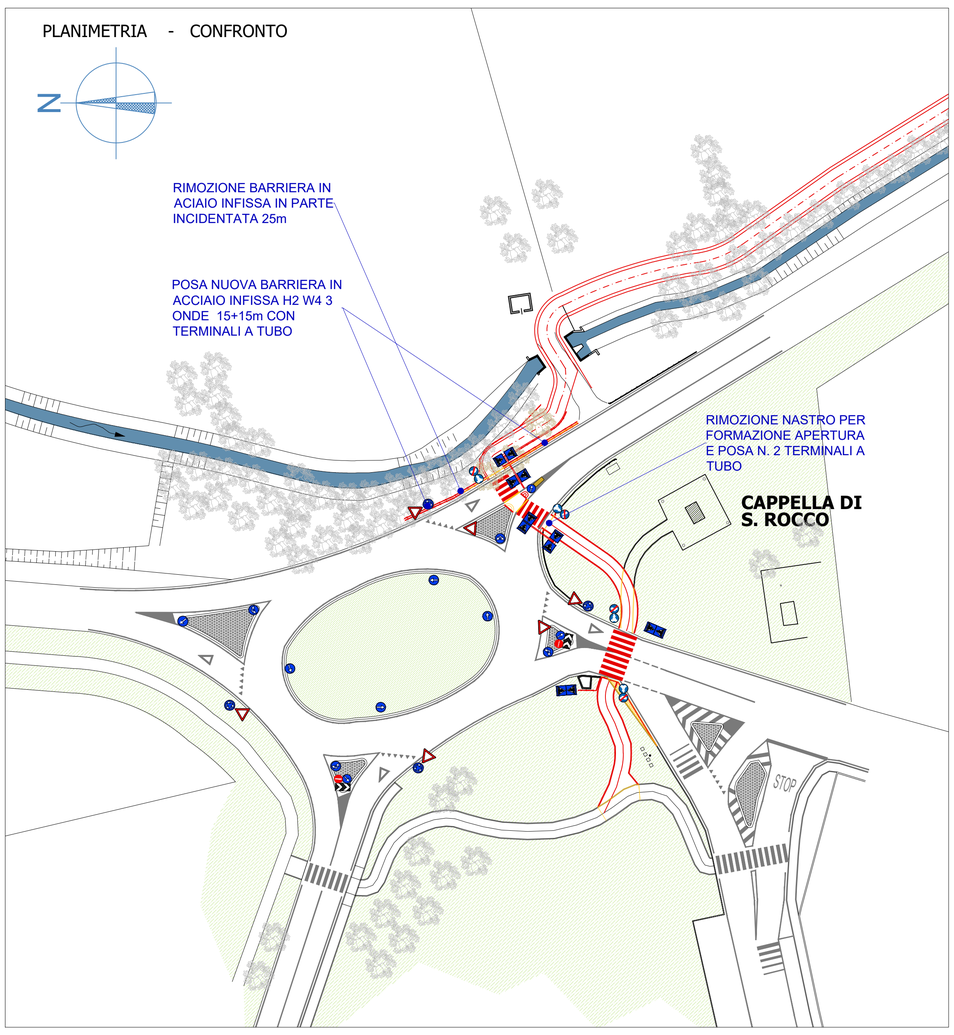

TIPOLOGIE STRATIGRAFIA PISTA:
TIPO 2 - PISTA IN ASFALTO - ROTATORIA S.P. 163 - 1:20

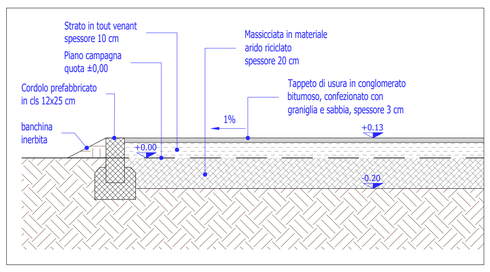

TIPO 3 - NUOVO PERCORSO +0.10 CM PIANO CAMPAGNA - 1:20

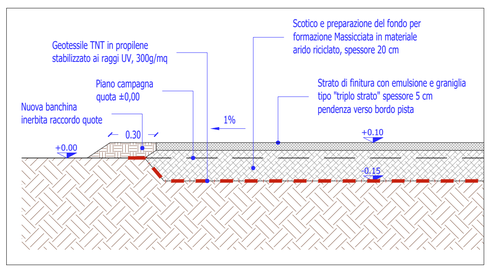

TIPO 4 - NUOVO PERCORSO +0.40 CM PIANO CAMPAGNA - 1:20

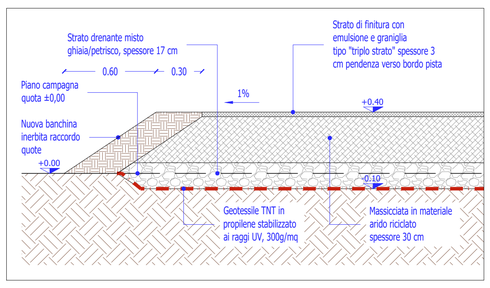

PLANIMETRIA - PROGETTO

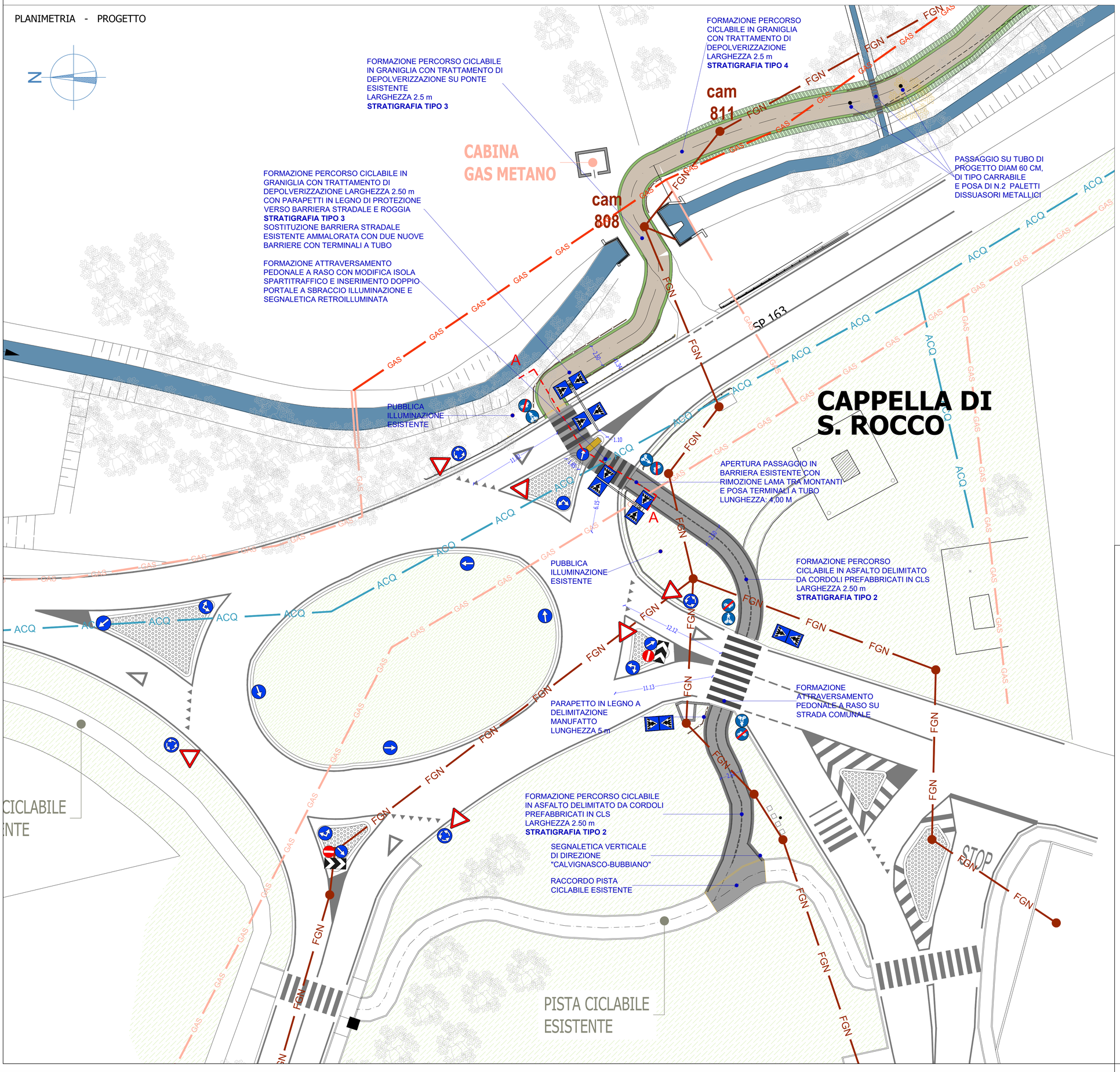

LEGENDA

- NUOVA PISTA CICLABILE
- FGN — COLLETTORE FOGNARIO CONSORTILE da database Acque di Lombardia
- ACQ — RETE ACQUEDOTTO da database Acque di Lombardia
- GAS — RETE GAS da PUGSS
- GAS — RETE GAS GEI
- GAS — RETE ROMEO GAS

TIPOLOGIE SEGNALETICA INDIRIZZAMENTO

CARTELLO DI DIREZIONE DIMENSIONI 100x20 cm

CARTELLO DI CONFERMA DIMENSIONI 30x15 cm

Comuni di
Rosate, Calvignasco, Bubbiano

Realizzazione collegamento ciclabile
Rosate - Calvignasco - Bubbiano

Titolo Elaborato	N.Elaborato	Progettazione
ROSATE ROTATORIA S.P. 163 PLANIMETRIE E SEZIONI	ROS3	P.F.T.E. D.Lgs. 36/2023
Scala 1:500 - 1:200 1:50 - 1:20	Data Luglio 2024	Progettisti: MONTIERI MACCHI Arch. Valerio Montieri Ing. Emma Macchi Tel. 3286750782 via Revere 10 20123 MILANO